



Schweizer Nationalstrassentunnels mit DAB+ Versorgung






Gerodnet nach Alphabet. Basis: Tunnelverzeichnis des ASTRA.









































Stand: 08.03.2021




































DAB+	Tunnelname	Nationalstrasse / Route	Länge in m	Ensembles (Kanal)
	Aescher	A3/A4 Westumfahrung Zürich	2'175	7A/7D/9D/12C
	Axenfluh	A4	390	7A/7D/12C
	Allmend Thun	A6	960	6A/7D/8B/12C
	Altendorf	A3	600	7A/7D/9D/12C
	Arare	A1a Tranchée couverte à Genève	630	10B/10D/12A
	Areuse	A5	481	10A/10B/12A
	Arisdorf	A2	1'360	7A /7D/12C
	Arrissoules	A1	2'990	10A/10B/12A
	Arzilier	A9	420	10B/10D/12A
	Aspwald	A15	384	7A/7D/12C
	Bachet de Pesay	A1a Genève	490	10B/10D/12A
	Balmenrain	A15	1'318	7A/7D/12C
	Baregg	A1	1'080	7A/7D/9D/12C
	Bärenburg	A13	1'028	12D
	Bargias	A13	416	12D
	Belchen	A2 Egerkingen–Sissach	3'180	7A/7D/10A/12C
	Belmont	A9	409	8C/10B/12A
	Bevilard Maleray Nord	A16	200	10B/12A
	Bevilard Maleray Sud	A16	500	10B/12A
	Biaschina	A2	515	8C/12A
	Birchi	A5	1'430	7D/8B/12C
	Blatt-Wollerau	A3	510	7A/7D/9D/12C
	Bois-de-Montaigne	A16	907	10B/12A
	Bözberg	A3 Schinznach Dorf–Effingen	3'702	7A/7D/12C
	Bözingen 1+2	A16	455	7D/8B/10B/10D/12A/12C
	Breite	A2	300	7A/7D/10A/12C
	Brünnen	A1	1'050	7D/8B/10A/12A/12C
	Brusei	A13	540	12A/12D
	Bruyères	A1	950	10A/10B/12A
	Bubenholz	A51	600	7A/7D/9D/12C
	Buechberg	A15	500	7A/7D/12C
	Bure	A16 Bure	3'027	10B/12A
	Büttenberg	A5 Umfahrung Biel	1'500	7D/8B/10B/12A/12C
	Casermetta	A9	300	11C/12C
	Cassanawald	A13	870	12D
	Châbles	A1	850	10A/10B/12A
	Champsec Sion	A9	710	10B/10D/11C/12A
	Chanélaz	A5	732	10A/10B/12A
	Chèvres	A1	400	10B/10D/12A
	Chienberg	Umfahrung Sissach	2'293	7A/7D/12C

	Chlus	A28	852	7A/7D/9B/12D
	Choindez	A16 Courrendlin–Choindez	3'287	10B/12A
	Cholfirst-Flurlingen	A4	1'250	5D/7D/9B/12C
	Chüebalm	A8	1'339	6A/7D/8B/12C
	Combette	A1	900	10B/12A/12C
	Concise	A5	1'410	10A/10B/12A
	Confignon	A1	1'240	10B/10D/12A
	Côte de Chaux	A16	572	10B/12A
	Court	A16	700	10B/12A
	Crapteig	A13 Thusis–Rongellen	2'171	12D
	De la Perche	A16	1'060	10B/12A
	Des Palettes	A1a Tranchée couverte à Genève	560	10B/10D/12A
	du Banné	A16	1'080	10B/12A
	Ebenrain	A2	390	7A/7D/12C
	Eggflue	Grellingen	2'790	7A/7D/12C
	Eggrain	A3	435	7A/7D/9D/12C
	Eich	A2	910	
	Engiberg	A4	300	7A/7D/12C
	Entlisberg	A3	550	7A/7D/9D/12C
	Eyholz	A9 Umfahrung Visp Süd	4'300	10B/10D/11C/12A/12C
	Fäsenstaub	A4	1'460	5D/7D/9B/12C
	Fieud	A2	766	12A
	Flimserstein	Umfahrung Flims	2'922	12D
	Flonzaley	A9	690	8C/10B/12A
	Flüelen-Axenstrasse	A4 Umfahrung Flüelen	2'593	7A/7D/12C
	Frasses	A1	450	10A/10B/12A
	Fratten	A3	320	7A/7D/9B/12C
	G. de Develier	A16	815	10B /12A
	G. de la Beuchille	A16	930	10B/12A
	Galgenbuck	A4	1'138	5D/7D/9B/12C
	Gamsen	A9	760	10B/10D/11C/12C/12A
	Gei	A13	410	12A/12D
	Gentilino-Collina d'Oro	A2	632	8C/10C/12A
	Giessbach	A8 Brienz	3'340	6A/7D/8B/12C
	Girsberg	A7	1'800	7D/9B/12C
	Giswil	A8 Umfahrung Giswil	2'066	7A/7D/12C
	Glion	A9	1'345	8C/10B/12A
	Gorgier	A5	2'720	10A / 10B / 12A
	Gotschna	A28 Umfahrung Klosters	4'207	12D
	Gotthard	A2 Göschenen–Airolo	16'918	7A/7D/12A/12C
	Gotthard Zufahrt	A2 Nordrampe Erstfeld-Göschenen	?	7A/7D/12A/12C
	Graitery	A16 Moutier–Court	2'462	10B/12A
	Grenchner Witi	A5	1'760	7D/8B/12C
	Grosser Sankt Bernhard	Martigny–Aosta (I)	5'798	12A
	Gubrist	A1/A4 Zürich Nordring	3'250	7A/7D/9D/12C
	Gumefens	A12	340	10B/12A
	Habsburg	A3	1'540	7A/7D/12C
	Hafnerberg	A3	1'275	7A/7D/9D/12C
	Hauterive	A5	580	10A/10B/12A

	Hof	A3	560	7A/7D/9B/12C
	Hohtenn-Mittal		2'390	9D / 10B / 11C / 12C
	Honeret	A3	450	7A/7D/9D/12C
	Horburg	A2	900	7A/7D/10A/12C
	Intschi	A2	300	7A/7D/12C
	Isla Bella	A13 Bonaduz–Rothenbrunnen	2'449	12D
	Islisberg	A4 Knonaueramt	4'950	7A/7D/9D/12C
	Jonerwald	A15	411	7A/7D/12C
	Kaiserstuhl (im Bau)	A8	2'100	
	Kerenzerberg (2. Röhre)	A3 Weesen–Mühlehorn	5'760	7A/7D/12C
	Kirchenwald	A2 Hergiswil	2'500	5D/7A/7D/12C
	Kirchenwald	A2/A8	1'594	5D/7A/7D/12C
	Küblis	A28 Umfahrung Küblis	2'255	12D
	La Heuette Galerie	A16	315	10B/12A
	La Rochette	A16	615	10B/12A
	Lance	A5	334	10A/10B/12A
	Landwasser	Davos–Wiesen	2'740	
	Längholz	A5 Umfahrung Biel	2'480	7D/8B/10B/12A/12C
	Langlauri	A2	350	7A/7D/12C
	Leissigen	A8 Umfahrung Leissigen	2'200	6A/7D/8B/12C
	Ligerz	Umfahrung Ligerz	2'510	7D/8B/10A/10B/12A/12C
	Lopper	A8	1'562	5D/7A/7D/12C
	Loveresse Malleray	A16	500	10B/12A
	Lungern	A8 Umfahrung Lungern	3'570	7A/7D/12C
	Lüsslingen	A5	1'230	7D/8B/12C
	Lütschine	A8	545	6A/7D/8B/12C
	Mappo-Morettina	A13 Umfahrung Locarno	5'518	8C/10C/12A
	Maroggia	A2	590	8C/10C/12A
	Melide-Grancia	A2	1'730	10C/12A
	Métairie de Nidau	A16	553	10B/12A
	Milchbuck	A1	1'910	7A/7D/9D/12C
	Mont Chemin-Martigny	A21	2'000	10B/10D/12A/12C
	Monruz	A5	400	10A/10B/12A
	Mont Russelin	A16 Glovelier–St-Ursanne	3'550	10B/12A
	Mont Terri	A16 St-Ursanne–Courgenay	4'078	10B/12A
	Monte Ceneri	A2	1'425	8C/10C/12A
	Montlingen	A13 (Empfang von ausserhalb!)	300	7D/9B/12C
	Mositunnel	A4	1'080	7A/7D/12C
	Moutier	A16	1'208	10B/12A
	Munt la Schera	Ofenpassstrasse–Livigno	3'385	12D
	Murgwald	A3	1'420	7A/7D/9B/12C
	Neu-Bois	A16	941	10B/12A
	Neuchâtel Est	A5, Neuchâtel	2'650	10A/10B/12A
	Neuchâtel, Ouest	A5	745	10A/10B/12A
	Neuenhof Überdachung	A1	300	7A/7D/9D/12C
	Neufeld	A1	575	7D/8B/10A/12C
	Nid-duCrô	A5	520	10A/10B/12A
	Oelberg	A4	350	7A/7D/12C
	Ofenegg	A3	370	7A/7D/12C

	Onnens	A5	610	10A/10B/12A
	Palettes	A1a	560	10B/10D/12A
	Pardorea	A2	600	8C/12A
	Pierre Pertuis	A16 Sonceboz–Tavannes	2'129	10B/12A
	Pieterlen	A5	1'500	7D/8B/10B/12A/12C
	Piottino	A2	842	8C/12A
	Piumogna	A2	1'538	8C/12A
	Platti	A2	440	7A/7D/12C
	Pomy	A1	3'005	10A/10B/12A
	Quarten	A3	1'040	7A/7D/9B/12C
	Raimeux	A16 Roches–Moutier	3'211	10B/12A
	Raischibe	A3	800	7A/7D/9B/12C
	Randa	Galerie	2'441	
	Rathausen	A14	680	5D/7A/7D/12C
	Reinach	A18	602	7A/7D/12C
	Reussport	A2	600	5D/7A/7D/12C
	Rinderweid	A23	385	7D/9B/12C
	Ripplistal	A2	564	7A/7D/12C
	Rofla	A13	1'017	12D
	Rosenberg	A1	1'435	7D/9B/12C
	Rugen	A8	780	6A/7D/8B/12C
	Rüteli	A4 (Empfang von ausserhalb!)	500	5D/7A/7D/12C
	Saas	A28 Umfahrung Saas	2'577	12D
	Sachseln	A8 Umfahrung Sachseln	5'213	7A/7D/12C
	Saconnex d'Arve	A1a Tranchée couverte à Genève	600	10B/10D/12A
	San Bernardino	A13 Rheintal–Misox	6'596	12A/12D
	San Fedele	A13 Umfahrung Roveredo	2'381	12A/12D
	San Salvatore	A2	1'728	8C/10C/12A
	Sauges	A5	1'850	10A / 10B / 12A
	Schallberg	A9	465	11C/12C
	Schänzli	A2	620	7A/7D/12C
	Schinznacherfeld	A3	450	7A/7D/12C
	Schlund	A2	960	5D/7A/7D/12C
	Schöneich	A1	700	7A/7D/9D/12C
	Schönthal	A22	2'040	7A / 7D / 10A / 12C
	Schoren	A1	110	7D/9B/12C
	Schwarzwald	A2	600	7A/7D/10A/12C
	Schweizerhalle	A2	1'030	7A/7D/10A/12C
	Seelisberg	A2 Beckenried–Seedorf UR	9'280	/7A/7D/12C
	Sengg	A8	823	6A/7D/8B/12C
	Serrières	A5	829	10A/10B/12A
	Sévaz	A1	545	10A/10B/12A
	Sierre	A9	2'500	10A/10D/11C/12A
	Simmenflue	A6	700	7D/8B/12C
	Simplon Kulm mit Galerie	A9	1'960	
	Singer	A2	310	7A/7D/10A/12C
	Sisikon (geplant)	A4 Neue Axenstrasse, Ort-Gumpisch	4'443	
	Soliwald Brienzwiler	A8	555	6A/7D/8B/12C
	Sonnenberg	A2	1'600	5D/7A/7D/12C

	Sonnenhof	A6	300	7D/8B/10A/12C
	Sorvilier	A16	200	10B/12A
	Sous-le-Mont	A16	1'207	10B/12A
	Spier	A2	1'490	5D/7A/7D/12C
	Spitalhof	A5	540	7D/8B/10D/12C
	St. Fiden	A1	320	7D/9B/12C
	St. Johann	A2	1'200	7A/7D/10A/12C
	St. Maurice	A9	1'225	10B/10D/12A
	Stägjitschuggen	H213 Steinschlaggebiet Mattertal	2'306	
	Stalvedro	A2	318	8C/12A
	St-Blaise	A5	300	10A/10B/12A
	Steglau m. Galerie	A2	329	7A/7D/12C
	Stelzen	A1	375	7A/7D/9D/12C
	Stephanshorn	A1	570	7D/9B/12C
	Stutzegg	A4	320	7A/7D/12C
	Susten (im Bau)	A9 Sierre–Leuk/Susten	2'070	
	Taubenloch Nr. 4	A16	570	12A
	Taubenloch Nr. 6	A16	480	12A
	Taubenloch Nr. 8	A16	1'010	10B/12A
	Taverne	A2	320	8C/10C/12A
	Teiftal	A2	520	7A/7D/12C
	Tellsplatte	A4	300	7A/7D/12C
	Traversa	A13	372	12D
	Trin	Umfahrung Trin	2'000	12D
	Turtmann	A9	1'320	10D/11C/12C/12A
	Uetliberg	A3 Südumfahrung Zürich	4'410	7A/7D/9D/12C
	Uznaberg	A15	930	7A/7D/12C
	Vedeggio-Cassarate	Umfahrung Lugano	2'630	10C/12A
	Vernier	A1	1'900	10B/10D/12A
	Viamala	A13	761	12D
	Vignes	A1 Münchenwiler–Courgevaux	2'180	10B/12A/12C
	Vignier	A5	340	10A/10B/12A
	Visp (im Bau)	A9 Umfahrung Visp Süd	2'600	
	Vispertal	A9 (westl. von Visp)–Vispertal	3'260	
	Vue des Alpes	A20 Les Hauts-Geneveys–Convers	3'250	10B/12A
	Weisswand	A3	460	7A/7D/12C
	Wilerplanggen	A2	600	7A/7D/12C
	Zingel	A4	354	7A/7D/12C
	Zollhaus	A8	417	7A/7D/12C

Total

215 von insgesamt 226 Tunnels

Achtung: In kürzeren Tunnels kann es sich bei unseren Angaben auch um "Aussenempfang" handeln!